Sauk County North

JCAC
atvridewi.com

Legend

ATV travel on RED highlighted roads only.

- ATV Road Route
- ATV Off-Road Trail
- City/Village Boundary
- County Boundary
- Other Non Routes

City/Village street access information.

- All City or Village Streets are ATV Routes Unless Posted.
- Travel on Signed ATV Routes or Trails Only.
- No ATV Travel. Closed Area.
- Business Supporter Location
- Click for Location Information

SAUK

Leland

Thew Rd
Ennis Rd
Wolfe Rd
Plum Valley Rd
Voight Rd
Strawbridge Rd
Penshorn Rd
Meffert Rd
Degner Rd
Krause Rd
Hagemann Rd
Miller Rd
Dutch Hollow
Roff Rd
Farra Rd
Blue Ridge Dr
Stanek Rd
Portimer Rd
Beier Rd
Bullin Rd
Buddy Hollow Road
Boot Jack Rd
Henderson Rd
Holloway Rd
Frog Hollow Rd
Kelly Rd
Byington Rd
Stout Rd
Stringer Rd
Cobbledick Rd
Dutch Hollow Road
Thompson Rd
Pierce Rd
Douglas Rd
Minicreek Rd
Karstetter Rd
Jessop Rd
Pearson Rd
Brandton Rd
Cemetery Rd
Nash Rd
Thomas Road
White Rd
Marshall Rd
La Rue Road
Frank Road
Finnegan Rd
Sparks Hill Rd
Petit Rd
Bureau Rd
Old K Road
Harris Rd
Pregal Rd
E Harris Rd
Tuckertown Rd
Smyth Hollow Rd
Sugar Maple Rd
Hickory Glen Rd
West Hillpoint Rd
Rustic View Dr
Hillpoint Road
Crest Dr
Meadow Dr
Sandusky Road
Fern Rd
Lake Rd
Woodlawn Dr
Croal Hollow Rd
Rocky Circle Rd
Proudy Rd
Kessinich Rd
Seamans Rd
Kosh Rd
LaValle Rd
Weiss Rd
Dore Rd
Wadleigh Rd
Hirst Road
Wofel Rd
Section 11 Rd
Gavin Road
Hoff Road
Biesek Rd
Heidrich Road
Pine Rock Rd
Fuller Rd
Wegner Rd
Farber Rd
Old Town Hall Rd
Menchoff Rd
Churchill Rd
Bass Road
Giles Rd
Luedtke Rd
Decker Rd
Old LaValle Rd
Old Ironton Rd
Twin Pine Rd
Coon Valley Dr
Thieman Rd
Frog Rd
Fish Pond Road
Old Loganville Rd
Ski Hill Road
Meyer Rd
Grote Road
Hemitz Rd
Pickel Rd
Dunse Rd
Prairie View Rd
Highlow Rd
Highview Rd
Open View Bluff
Pine Bluff Rd
Sand Hill Rd
Stoney Ridge Rd
Sunrise Rd
Loop Drive
Narrows Creek Road
Center Valley Rd
Sunrise Road
Peak Hill Rd
View Road
Hillcrest Dr
Elf Valley Road
Spring Valley Road
Elder Ridge Rd
Friendship Dr
Seeley Creek Rd
Maple Hill Rd
Rock Elm Rd
Stone Church Rd
Schmidt Rd
Schanke Rd
Koch Rd
Camp Rd
Diamond Hill Rd
Ulrich Rd
McCoy Rd
Clingerman Dr
Klein Rd
Granite Dr
Denzer Rd
Weinke Rd
Ruff Rd
Schara Rd
Denzer Road
Orchard Road
Sky View Rd
Hemlock Rd
Reich Dr
Slotty Rd
Zech Rd
Leland Rd
Irish Valley Rd
Oschsner Rd
Cross Rd
Cedar Rd
Elm Rd
Marklein Road
Witwen Rd
Valley View Rd
Mill Rd
Mill Road
School Rd
Troy Road
Oak Hill Rd
Birchwood Rd
Old Highway 12
Trout Rd
North Avenue
Coon Bluff Road
Lyndon Road
Berry Road
Town Hall Road
Simpson Rd
Lake Rd
Herwig Rd
Clara Ave
Ishmala Rd
Hillman Rd
N Gasser Rd
Bunker Dr
South Avenue
Coon Bluff Rd
Fern Dell Road
Moon Rd
Dellwood Rd
Briar Bluff Rd
Hastings Rd
Horkan Road
Vogel Rd
Shady Lane Rd
Levee Road
Van Hoosen Rd
Schepp Rd
Gillem Rd
Reedsburg Road
N Reedsburg Road
Golf Course Rd
Mirror Lake Road
Sand Hill Rd
Back Road
Paschen Rd
Beth Rd
Ableman Rd
Evergreen Rd
Junction Rd
Hogsback Rd
Scheider Rd
Mountain Rd
Terrytown Rd
Quarry Rd
Mile Rd
Sky Line Dr
Excelsior Dr
Mirror Lake Road
Cornfield Rd
Old Hwy 33
Fox Hill Road
Trap Shoot Rd
Fairfield Rd
Goerks Rd
City View
Rocky Point Rd
Man Mound Rd
Johnson Rd
Wall Street
Hatchery Rd
Kohlmer Rd
Lovers Ln
Rock Hill Rd
Hoot Owl Valley Rd
S Gasser Rd
Cowles Rd
Lehman Rd
Freedom Road
Happy Hill Road
Forest Drive
Neuman Road
Bluff Road
Durwards Glen Rd
O'Neil Rd
Tower Road
Solum Ln
Kentview Rd
Bluff Rd
Reusch Rd
Marsh Road
Tuckaway Dr
Kings Corner Road
Hilltop Rd
Huber Rd
Stones Pocket Rd
Baffanz Rd
Swiss Valley Rd
Wenzel Rd
Von Wald Rd
Prairie Rd
Hager Rd
Block Rd
Church Rd
Exchange Rd
Pine Meadow Rd
Old Bluff Trail
River Road
Wisconsin Dells
Baraboo
Reedsburg
Ironton
Cazenovia
Lewiston
Merrimac
Prairie du Sac
Sauk City
Ithaca
Rock Springs
North Freedom
Hillsboro
Wonewoc
Blackhawk Island
Gaffney Airport
Kickapoo Airport
Three Castles Airport
Richland Center Municipal Airport
Gannons Landing Strip

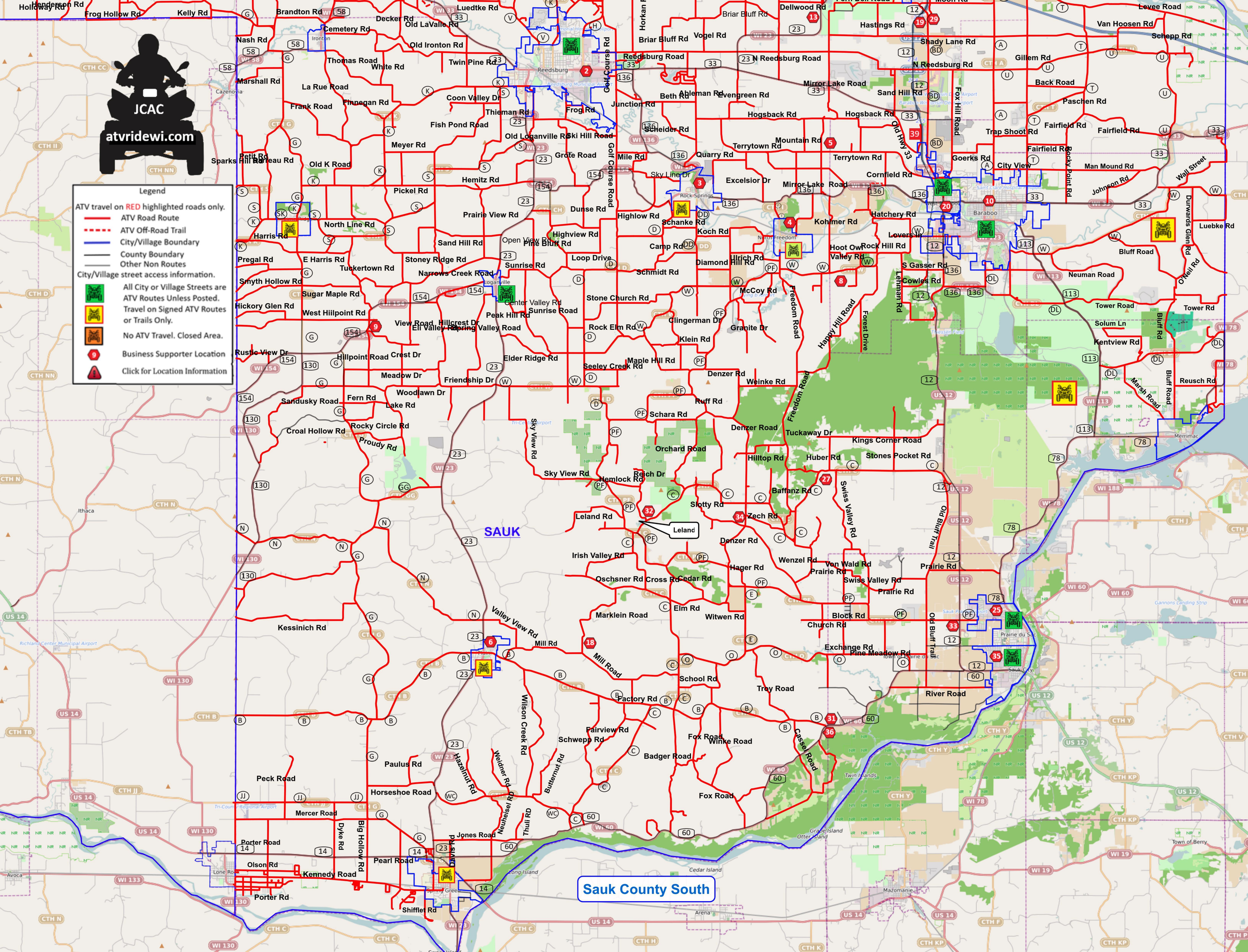
JCAC
atvridewi.com
Legend
ATV travel on RED highlighted roads only.
ATV Road Route
ATV Off-Road Trail
City/Village Boundary
County Boundary
Other Non Routes
City/Village street access information.
All City or Village Streets are ATV Routes Unless Posted.
Travel on Signed ATV Routes or Trails Only.
No ATV Travel. Closed Area.
Business Supporter Location
Click for Location Information
SAUK
Sauk County South
Reedsburg
Baraboo
Sauk City
Prairie du Sac
Loganville
Leland
Ironton
Cazenovia
Ithaca
Avoca
Spring Green
Merrimac
Mazomanie
Arena
Town of Berry
Holloway Rd
Frog Hollow Rd
Kelly Rd
Brandton Rd
Cemetery Rd
Decker Rd
Old LaValle Rd
Luedtke Rd
Nash Rd
Old Ironton Rd
Thomas Road
White Rd
Twin Pine Rd
Marshall Rd
La Rue Road
Frank Road
Finnegan Rd
Coon Valley Dr
Thieman Rd
Frog Rd
Fish Pond Road
Meyer Rd
Old Loganville Rd
Ski Hill Road
Grote Road
Petit Rd
Sparks Hill Rd
Bateau Rd
Old K Road
Hemitz Rd
Pickel Rd
Prairie View Rd
Dunse Rd
North Line Rd
Harris Rd
Pregal Rd
E Harris Rd
Tuckertown Rd
Stoney Ridge Rd
Narrows Creek Road
Sand Hill Rd
Open View Rd
Pine Bluff Rd
Highview Rd
Loop Drive
Sunrise Rd
Smyth Hollow Rd
Sugar Maple Rd
Hickory Glen Rd
West Hillpoint Rd
Center Valley Rd
Sunrise Road
Peak Hill Rd
View Road
Hillcrest Dr
Eli Valley Rd
Spring Valley Road
Rustic View Dr
Hillpoint Road
Crest Dr
Elder Ridge Rd
Meadow Dr
Friendship Dr
Woodlawn Dr
Sandusky Road
Fern Rd
Lake Rd
Croal Hollow Rd
Rocky Circle Rd
Proudy Rd
Sky View Rd
Reedsburg Road
N Reedsburg Road
Golf Course Rd
Horkan Rd
Briar Bluff Rd
Vogel Rd
Junction Rd
Beth Rd
Ableman Rd
Evergreen Rd
Scheider Rd
Mile Rd
Quarry Rd
Sky Line Dr
Rock Springs
Highlow Rd
Schanke Rd
Koch Rd
Camp Rd
Ulrich Rd
Diamond Hill Rd
Schmidt Rd
Stone Church Rd
Rock Elm Rd
Clingerman Dr
Granite Dr
Klein Rd
Maple Hill Rd
Seeley Creek Rd
Denzer Rd
Weinke Rd
Ruff Rd
Schara Rd
Denzer Road
Orchard Road
Hemlock Rd
Reich Dr
Slotty Rd
Baffanz Rd
Zech Rd
Leland Rd
Irish Valley Rd
Oschsner Rd
Cross Rd
Cedar Rd
Hager Rd
Wenzel Rd
Von Wald Rd
Prairie Rd
Swiss Valley Rd
Marklein Road
Elm Rd
Witwen Rd
Block Rd
Church Rd
Exchange Rd
Pine Meadow Rd
Kessinich Rd
Valley View Rd
Mill Rd
Mill Road
School Rd
Factory Rd
Troy Road
River Road
Fairview Rd
Schwepp Rd
Fox Road
Winke Road
Badger Road
Cassel Road
Wilson Creek Rd
Weidner Rd
Butternut Rd
Hazelnut Rd
Neuheisel Rd
Thuli Rd
Paulus Rd
Peck Road
Horseshoe Road
Mercer Road
Porter Road
Olson Rd
Kennedy Road
Porter Rd
Dyke Rd
Big Hollow Rd
Pearl Road
Jones Road
Davis Rd
Shiffler Rd
Dellwood Rd
Hastings Rd
Shady Lane Rd
N Reedsburg Rd
Mirror Lake Road
Sand Hill Rd
Hogsback Rd
Terrytown Rd
Mountain Rd
Cornfield Rd
Mirror Lake Road
Kohlmer Rd
Hatchery Rd
Lovers Ln
Hoot Owl Valley Rd
Rock Hill Rd
S Gasser Rd
Cowles Rd
McCoy Rd
Freedom Road
Happy Hill Road
Forest Drive
Lehman Rd
Tuckaway Dr
Kings Corner Road
Stones Pocket Rd
Huber Rd
Hilltop Rd
Old Hwy 33
Fox Hill Road
Goerks Rd
City View
Cornfield Rd
Fairfield Rd
Trap Shoot Rd
Paschen Rd
Back Road
Gillem Rd
Van Hoosen Rd
Schepp Rd
Levee Road
Man Mound Rd
Johnson Rd
Wall Street
Durwards Glen Rd
Luebke Rd
Bluff Road
O'Neil Rd
Neuman Road
Tower Road
Solum Ln
Kentview Rd
Marsh Road
Reusch Rd
Old Bluff Trail
Rocky Point Rd

Sauk County Business Supporters www.atvridewi.com







Sauk County Business Supporters www.atvridewi.com



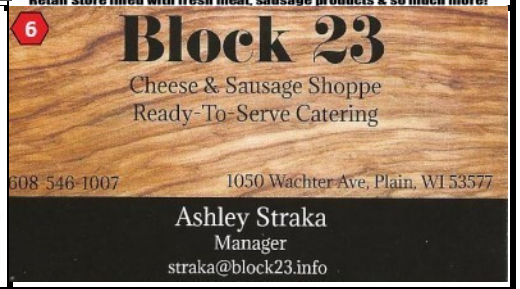



Sauk County Business Supporters www.atvridewi.com

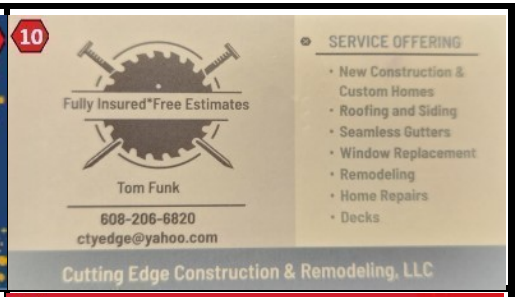

Your Ad Here

Your Ad Here



Sauk County Business Supporters www.atvridewi.com

Your Ad Here

Your Ad Here

Sauk County Business Supporters www.atvridewi.com